MICROCOPY RESOLUTION TEST CHART

(ANSI and ISO TEST CHART No. 2)



APPLIED IMAGE Inc

1653 East Main Street
Rochester, New York 14609 USA
(716) 482 - 0300 - Phone
(716) 288 - 5989 - Fax

UNITED COUNTIES OF LEEDS and GRENVILLE.

Elijah Pelton Clerk of the Municipality of the Township of South Crosby in the said United Counties, having certified under his hand that no complaint respecting the List of Voters' for said Municipality, for the year 1886, had been received by him within thirty days after the first posting up of the same; and on application of the Clerk, I, ~~Hiram Sylvanus McDonald~~ James Reynolds the Junior Judge of the County Court of the United Counties of Leeds and Grenville, in pursuance of the provisions of "The Voters' Lists Act," certify that the annexed printed List of Voters, being one of the copies received by me from the said Clerk, under Sections three of the said Act, is the Revised List of Voters for the said Municipality for the year 1886

Given under my hand and Seal, at the Town of Brockville, in the said United Counties, this Thirtieth day of October A. D. 1886

James Reynolds
Junior Judge.

CIHM
Microfiche
Series
(Monographs)

ICMH
Collection de
microfiches
(monographies)

Canadian Institute for Historical Microreproductions / Institut canadien de microreproductions historiques

© 1995

Polling Sub-Division No. 2. Comprising the Fifth, Sixth, Seventh, Eighth and Ninth Concessions in the said Township, and also that part of the Second and Third Concessions of South Gower, which was formerly a part of North Gower.

PART 1.—Persons entitled to vote at BOTH Municipal Elections and Elections to the Legislative Assembly.

No. on Roll.	NAME.	Jurors.	LOT.	Con. or Street.	Description.	P O Address.
1	Arcaw, Christmas	j	n w ½ 6	8	owner	3
2	Arcaw, Augustus	j	s ½ 5	8	owner	3
3	Arcaw, Henry		s e ½ 6	8	owner	3
4	Arcaw, Francis	j	s w ½ 3	8	owner	3
5	Arcaw, Lewis	j	n e ¼ 3	8	owner	3
11	Arcaw, Leon Sr		s w ¼ 1	8	owner	3
12	Arcaw, Leon Jr		n e ¼ 1	8	owner	3
13	Arcaw, Peter		s e ¼ 1	8	owner	3
14	Beggs, John	j	n p 42	2	owner	3
34	Beach, Sidney		s ½ 9	5	owner	2
38	Bolton, Hugh	j	10	5	owner	2
39	Buchanan, Alex		13	5 & other premises	owner	3
40	Buchanan, H Wm		13	5	landhold'r son	3
41	Buc[illegible], Hiram		13	5	landhold'r son	3
43	Ben[illegible], Samuel		n ½ 14	7	landhold'r son	3
44	Barnes, Tushes		w ½ 5	8	owner	3
46	Costello, Michael		n p 10	7	owner	3
47	Chambers, Isaac		s e p 37	2	owner	3
48	Cullen, James	j	41	3	owner	3
49	Code, George	j	10, 11, 12	9 & other premises	owner	3
50	Cusick, James	j	e ½ 12	8	owner	3
70	Coleman, John	j	s ½ 2	5	owner	2
71	Clark, Joseph	j	4	5	owner	2
269	Coleman, John Sr	j	s ½ 8	6 & other premises	owner	3
74	Dormer, William	j	w ½ 8	8	occupant	3
109	Elliott, John		n e ¼ 9	7	tenant	3
86	Floyd, Thomas	j	s p 9	8	owner	3
87	Finley, Martin	j	4	8	owner	3
88	Frauts, William	j	3	5	tenant	2
128	Forester, Daniel	j	w ½ 5 e p 6	5	tenant	2
90	Greer, Johnston	j	e ½ 7	8	owner	2
91	Griffin, John		n ½ 3	6	tenant	3
92	Griffin, James		n ½ 3	6	landhold'r son	3
93	Gibson, Alexander		p 34, 35	2	owner	3
94	Green, Richard		e p 42	3 & other premises	owner	3

South Fowler

Retro List 86

No. on Roll.	NAME.	Jurors.	LOT.	Con. or Street.	Description.	P.O.Add.
147	Latourell, John		e ½ 5	4	landhold'rs son	2
166	McLennan, John		s ½ 3	1	owner	1
167	Magee, James	j	2	2 & other premises	owner	1
168	McCord, John		n w p 8	1	owner	1
170	McDowell, Thomas		e p 11, 12	2	owner	1
171	Magee, James	j	e p 9, 10	2	owner	1
172	McCann, Hugh		n ½ 7	2	owner	1
173	McCann, John		n ½ 7	2	landhold'rs son	1
174	McDowell, Robert		p s ½ 10	4	owner	2
175	McDowell, Thomas	j	p s ½ 10	4 & other premises	owner	2
176	McDowell, Hugh	j	p n ½ 11	3	owner	2
177	Mace, Edward	j	w ½ 9	4	owner	2
178	Mace, Henry	j	p 10	3	owner	2
179	McKeen, Robert		p s ½ 10	4	owner	2
180	McKeen, Joseph		p s ½ 10	4	landhold'rs son	2
181	McCormick, John		p s p 7	4	occupant	2
183	McGregor, David		n p s ½ 7	4	occupant	2
188	Magee Robert		n p 7	4 & other premises	owner	2
198	Norton, William	j	p 11, 12	2	owner	1
83	Price, Robert	j	n ½ 3	3	tenant	1
205	Pelton Elijah		e p 7	4	owner	2
206	Pelton, Erastus		n p s ½ 6	4	owner	2
207	Pelton, Haskell E	j	n p s ½ 6	4	owner	2
208	Pelton, Dewey		s p n ½ 6	3	owner	2
209	Payne, Sidney	j	s ½ 12	4 & other premises	owner	2
210	Payne, Albert	j	n p 12	4 & other premises	owner	2
211	Pelton, William	j	s p n ½ 6	4	owner	2
212	Pitman, Alfred	j	s w ½ 7	1	owner	1
213	Pitman, William		s ½ 4	1	owner	1
216	Quackenbush John	j	w p 11	1	owner	1
217	Robinson, Wesley	j	n p s ½ 7	2	owner	1
218	Raymond, Richard		n p 3	1 & other premises	owner	2
219	Raymond, Arthur		n p 3	1	landhold'rs son	2
220	Raymond, W Rich'd		n p 3	1	landhold'rs son	2
221	Raymond, James		n p 3	1	landhold'rs son	2
234	Strong, Stephen	j	n e ½ 5	1	owner	1
235	Smith, Patrick	j	n ½ 2	1	owner	1
236	Shaver, Nicholas	j	n p 9	2 & other premises	owner	1
237	Shaver, Gordon		n p 6	2 & other premises	owner	1
238	Shaver, W James		n p 7	3	landhold'rs son	1
239	Smith, W James	j	e ½ 2	3 & other premises	owner	1
240	Smith, Peter	j	n w ½ 2	3	owner	1
241	Shiach, David		w ½ 2	4	owner	2
242	Shiach, John		w ½ 2	4	landhold'rs son	2
243	Shaw, John S	j	e ½ 4	4	owner	2

To the Junior Judge of the County Court of the United Counties of Leeds and Grenville:

I, Elijah Pellow, Clerk of the Municipality of the Township of South Gower, in the said United Counties of Leeds and Grenville, do hereby certify as follows:

That I did, on the fifteenth day of July A. D. 1886, post up, and for a period of thirty days next thereafter keep posted up, in a conspicuous place in my office at Pellows Corners South Gower, a true and correct printed copy of the Voters' List for the said Municipality of The Township of South Gower for 1886, made in pursuance of "THE VOTERS' LISTS ACT," with the Certificate required by Section five of the said Act endorsed thereon.

That I did also duly deliver and transmit by post, by Letter or Parcel Post Registered, the required number of similar printed copies of the said Voters' List, with my certificate endorsed, to each and all of the persons entitled to the same under Sections three and four of said Act.

That I did on the thirtieth day of July A. D. 1886, cause to be inserted in the newspaper called the Brockville Monitor, published in Brockville the notice required by Section seven of the said Act.

That no person gave me nor did I receive any written notice of complaint and intention to apply to the Judge, or Junior, or acting Judge of the County Court of said United Counties of Leeds and Grenville in respect to the said Voters' List within thirty days after I, the said Clerk, had posted up the said List in my office, as directed by the provisions of the said Act.

And that to the best of my knowledge and belief, I have complied with the several requirements of the said Act, so as to entitle me to apply for certified copies under the Eleventh Section of the said Act; and I do hereby, in pursuance thereof, now apply to you the said Junior Judge to certify three of the copies of the said List received by you as being the Revised List of Voters for the Municipality of the said Township of South Gower for the year of our Lord 1886.

Witness my hand this twenty first day of August A. D. 1886.

Elijah Pellow
Clerk of the Municipality of the Township of South Gower
South Gower Post Office.

The copy filmed here has been reproduced thanks to the generosity of:

Archives of Ontario
Toronto

The images appearing here are the best quality possible considering the condition and legibility of the original copy and in keeping with the filming contract specifications.

Original copies in printed paper covers are filmed beginning with the front cover and ending on the last page with a printed or illustrated impression, or the back cover when appropriate. All other original copies are filmed beginning on the first page with a printed or illustrated impression, and ending on the last page with a printed or illustrated impression.

The last recorded frame on each microfiche shall contain the symbol ⟶ (meaning "CONTINUED"), or the symbol ▽ (meaning "END"), whichever applies.

Maps, plates, charts, etc., may be filmed at different reduction ratios. Those too large to be entirely included in one exposure are filmed beginning in the upper left hand corner, left to right and top to bottom, as many frames as required. The following diagrams illustrate the method:

L'exemplaire filmé fut reproduit grâce à la générosité de:

Archives of Ontario
Toronto

Les images suivantes ont été reproduites avec le plus grand soin, compte tenu de la condition et de la netteté de l'exemplaire filmé, et en conformité avec les conditions du contrat de filmage.

Les exemplaires originaux dont la couverture en papier est imprimée sont filmés en commençant par le premier plat et en terminant soit par la dernière page qui comporte une empreinte d'impression ou d'illustration, soit par le second plat, selon le cas. Tous les autres exemplaires originaux sont filmés en commençant par la première page qui comporte une empreinte d'impression ou d'illustration et en terminant par la dernière page qui comporte une telle empreinte.

Un des symboles suivants apparaîtra sur la dernière image de chaque microfiche, selon le cas: le symbole ⟶ signifie "A SUIVRE", le symbole ▽ signifie "FIN".

Les cartes, planches, tableaux, etc., peuvent être filmés à des taux de réduction différents. Lorsque le document est trop grand pour être reproduit en un seul cliché, il est filmé à partir de l'angle supérieur gauche, de gauche à droite, et de haut en bas, en prenant le nombre d'images nécessaire. Les diagrammes suivants illustrent la méthode.







ONTARIO ARCHIVES TORONTO

VOTERS' LIST FOR 1886,

MUNICIPALITY OF THE

TOWNSHIP OF SOUTH GOWER.

SCHEDULE OF POST OFFICES:

1. HECKSTON. 2. SOUTH GOWER. 3. KEMPTVILLE. 4. HALLVILLE.

Polling Sub-Division No. 1. Comprising the First, Second, Third and Fourth Concessions of said Township of South Gower, and not including that part of the Second and Third Concessions of South Gower, which was formerly a part of North Gower.

PART 1.—Persons entitled to vote at BOTH Municipal Elections and Elections to the Legislative Assembly.

No. on Roll.	NAME.	Jurors.	LOT.	Con. or Street.	Description.	P O Ad
6	Adams, Hugh	j	e ½ 8	2	owner	1
7	Adams, Joseph		e ½ 8	2	landhold'r son	1
8	Anderson, Thomas		p 6	2	occupant	1
9	Anderson, James J.	j	8	3	owner	1
10	Anderson, Samuel	j	5	3 & other premises	owner	1
15	Beggs, John	j	p 6	1	owner	1
16	Brown, John S.		w ½ 4	2	owner	1
17	Beggs, Robert		s ½ 1	2	owner	1
18	Beggs, Hugh		s ½ 1	2	landhold'r son	1
19	Beggs, Joseph A.	j	e ½ 1	2	owner	1
20	Beach, William		s p of n ½ 11 & 12	2	owner	1
21	Bennett, Samuel	j	n p 10	2	owner	1
23	Bennett, William		p 10	2 & other premises	owner	1
24	Bennett, Joseph		p 10	2	landhold'r son	1
25	Bennett, George		p 10	2	landhold'r son	1
26	Bennett, John		n p w ½ 12	3 & other premises	owner	2
27	Bennett, Robert		s e ½ 10	3	owner	2
28	Bennett, Robert Sr.	j	s ½ 11	3	owner	1
29	Beach, John	j	s ½ 11	3	tenant	1
30	Bower, R Samuel	j	e ½ 2	4 & other premises	owner	2
31	Bower, Joseph		w ½ 1	4	landhold'r son	2
32	Bower, Samuel		w ½ 1	4	landhold'r son	2
33	Beach, Benjamin		s e ½ 9	4 & other premises	owner	2
35	Beach, Sandford	j	s p 9	4 & other premises	owner	2
36	Beach, George	j	e p 9	4	owner	2
37	Beach, Albert	j	s p 8	4 & other premises	owner	2
45	Cummings, Erastus	j	s p 7	4 & other premises	owner	2
51	Campbell, Joseph		p e p 8	1	owner	1
52	Cowden, Alexander		7	1	owner	1
53	Cowden, Samuel	j	n w ½ 7	1	owner	1
54	Cummings, Robert		n p 3	2	owner	1
55	Clark, Elijah	j	n p 3	2	tenant	1
56	Cummings, Peter Sr.		e ½ 4	2 & other premises	owner	1
57	Cummings, And'w J		w ½ n w ¼ 1	2	owner	1

No. on Roll	NAME.	Jurors	LOT.	Con. or Street.	Description.	POLL
107	Hemeaway, David	j	n w ¼ 9	7	owner	3
108	Hemeaway, Marshel		ne ¼ 9	7	owner	3
111	Hyndman, Joseph		2	6	owner	4
112	Hyndman, Alex		2	6	landhold'r son	4
113	Hulbert, Erastus		n ½ 9	5	owner	3
114	Henry, Robert	j	s ½ 13, 14	7	owner	3
115	Hayes, Charles		w p 6	5	owner	3
116	Hulbert, Adam	j	w p 6	5	tenant	3
118	Johnston, Nicholas	j	e ½ 4	6	owner	3
119	Johnston, Edward	j	5	7	owner	3
120	Johnston, William	j	e ½ 5	6 & other premises	owner	3
121	Jones, William	j	e p 43	3	owner	3
122	Jackson, Allen	j	s w ¼ 9	6	owner	3
123	Kirkwood, Robert	j	w ½ 5	6 & other premises	owner	3
124	Kennedy, John		w ½ 5 e p 6	5	owner	3
125	Kennedy, William		w ½ 5 e p 5	5	owner	3
126	Kennedy, David		w ½ 5 e p 6	5	owner	3
127	Kennedy, Nathaniel		w ½ 5 e p 6	5	owner	3
129	Kyle, James	j	e p 42	3	owner	3
130	Longway, Joseph		n w ¼ 11	7	owner	3
131	Longway, Francis	j	s w ¼ 11	7 & other premises	owner	3
132	Longway, John		n w ¼ 12	7	owner	3
133	Logan, William		e ½ 1	7	landhold'r son	4
134	Logan, James	j	w ½ 1	7	owner	4
135	Lesch, George	j	p 42	2	owner	3
136	Lavere, Ezra	j	n ½ 8	9 & other premises	owner	3
137	Linnon, S David	j	9	9	owner	3
138	Little, Matthew	j	n e p 10	8 & other premises	owner	3
139	Little, James		n ½ 9	8	owner	3
140	Little, Thomas		w ½ 11	8	owner	3
148	Long, Henry		s e ¼ 7	5	owner	2
149	Long, William		s e ¼ 7	5	landhold'r son	2
150	Lamping, Vincent		e ½ 11	7	owner	3
151	Lamping, Levius		w ½ 11	7	owner	3
152	Mackey, James		s ½ 12	7	owner	3
153	Mackey, Thomas		w ½ 12	7	owner	3
154	McQuay, Thomas	j	s ½ 10	8	owner	3
155	McLaughlin, Wm		2	7	owner	3
156	McElroy, George	j	e ½ 3	7 & other premises	owner	3
157	Miller, David	j	w ½ 3	7 & other premises	owner	3
159	McLean, John	j	w ½ 4	7	owner	3
160	Moore, George		e p 43	3	occupant	3
161	McGahey, Patrick	j	39	2	owner	3
162	McGahey, Patrick	j	s e p 38	2	owner	3
163	McGahey, Robert		s e p 38	2	landhold'r son	3
164	McGahey, Timothy		s e p 38	2	landhold'r son	3
165	Mussell, Solomon	j	p 36, 37	2	owner	3



No. of Roll.	NAME.	Jurors.	LOT.	Con. or Street.	Description.	P O Address.
245	Spencer, E George		n p s ½ 11	4 & other premises	landhold'r son	2
258	Vanallen, Frank		e ½ 1	4	owner	2
259	Vanallen Samuel		e ½ 1	4	owner	2
264	Whaley, James		s p 7	2 & other premises	owner	1
265	Workman, Wm J		w ½ 1	1	owner	1
	Workman, John		s ½ 1	1	owner	1

PART II.—Persons entitled to Vote at Municipal Elections only.

No. of Roll.	NAME.	Jurors.	LOT.	Con. or Street.	Description.	P O Address.
169	McIntyre, J spinster		w ½ 8	1 & other premises	owner	1
244	Spencer, S widow		n p s ½ 11	4	owner	2
257	Thompson, J widow		n w p 8	1	owner	1

PART III.—Persons entitled to Vote at Elections to the Legislative Assembly only.

NONE.

No. on Roll	NAME.	Jurors.	LOT.	Con. or Street.	Description.	P O Address.
	McGovern, John	j	s p 13	6	owner	3
184	Martin, Hugh		n ½ 8	6 & other premises	owner	3
185	Martin, Hugh Jr.		n ½ 6	6	landhold'r's son	3
186	McDonald, John		s p 10	7	owner	3
187	McTaggart, Joseph		n p 7	7	owner	3
189	Magee, William		s p 10	6 & other premises	owner	3
191	Mackey, John	j	e ½ 11	6 & other premises	owner	3
192	Mackey, Thomas		e ½ 11	6	landhold'r's son	3
193	Mundle, David		s w p 11	6 & other premises	owner	3
194	Mundle, Thomas		s w p 11	6	landhold'r's son	3
196	Mackey, William		s e ¼ 12	6	landhold'r's son	3
197	Mackey, Edmund		s e ¼ 12	6	landhold'r's son	3
199	O'Neil, Charles		e ½ 11	5	owner	2
200	O'Neil, Peter		e ½ 11	5	landhold'r's son	2
201	Parkinson, Robt Sr.		n ½ 13	7	owner	3
202	Parkinson, Robert		n ½ 13	7	owner	3
204	Prosser, William		w ½ 8	5	owner	2
214	Percival, Samuel	j	n p 11	8	owner	3
215	Plunket, Richard	j	1	9	owner	3
222	Rath, John	j	n w ¼ 14	8	owner	3
223	Rath, James	j	s w ¼ 14	8	owner	3
89	Smith, Robert		3	5 & other premises	owner	2
224	Santimaw, Deniugh	j	e ½ 7	8	owner	3
225	Sabraw, Andrew		s p 41	2	owner	3
226	Sabraw, Augustus		n p 41	2 & other premises	owner	3
227	Sabraw, John		n p 42	2	owner	3
228	Sabraw, Levius		3	9	owner	3
229	Sheridan, John	j	s p 40	2 & other premises	owner	3
230	Shields, John	j	2	8 & other premises	owner	3
231	Santimaw, Andrew		n w p 10	8	owner	3
232	Sparks, Isaac	j	s ½ 12	8	owner	3
233	Swain, Patrick	j	13	8 & other premises	owner	3
246	Smith, John		1	6	owner	4
247	Smith, Livingston		1	6	landhold'r's son	4
248	Smith, John P	j	n w ¼ 1	5 & other premises	owner	4
249	Smith, Gideon	j	s ½ 1	5	owner	2
251	Story, Alexander		e ½ 8	5	landhold'r's son	2
252	Sanders, John		s ½ 9	7 & other premises	owner	3
253	Scott, J Robert	j	e p 7	5 & other premises	tenant	2
254	Teusaw, William	j	n ½ 9	6	occupant	3
255	Taylor, James	j	8	7	owner	3
256	Tobin, William	j	e ½ 5	5	owner	2
260	Watson, R Edwy	j	s e ½ 7	6 & other premises	owner	3

No. on Roll.	NAME.	Jurors.	LOT.	Con. or Street.	Description.	P O Address.
58	Cummings, Wm A.		e ½ n w ¼ 1	2	owner	1
59	Curry, Archibald	j	10	1 & other premises	owner	1
60	Curry, W Thomas	j	s p n ½ 9	2 & other premises	owner	1
61	Conley, William	j	n ½ 8	2	owner	1
62	Cameron, Allen		p 6	2	owner	1
63	Colburn, John	j	s e ¼ 9	3 & other premises	owner	1
64	Colburn, James	j	n e ¼ 11	3	owner	1
65	Cummings, William	j	e ½ 3	4 & other premises	owner	2
66	Cummings, Allen	j	w ½ 3	4 & other premises	owner	2
67	Christie, Thomas	j	s p 11	4	owner	2
68	Conley, Henry	j	p s ½ 7	4 & other premises	owner	2
69	Carson, Henry		p 6	4	owner	2
72	Cummings, Peter	j	n e ¼ 1	2	owner	1
73	Cummings, Duncan	j	w ½ 4	4 & other premises	owner	2
75	Dillabough, Albert	j	n p of s ½ 11 & 12	2	owner	1
76	Dulmage, John		s ½ 7	3	owner	1
77	Dulmage, James	j	c p 6	3 & other premises	owner	1
78	Eager, Thomas	j	w ½ 5	1 & other premises	owner	1
80	Eager, William	j	n w ¼ 4	1 & other premises	owner	1
82	Eager, George	j	n ½ 3	3	owner	1
84	Eager, Richard	j	e ½ w ¼ 5	2 & other premises	owner	1
85	Eager, Daniel	j	s p 6	2 & other premises	owner	1
22	Gilroy, Thomas	j	n p 10	2	tenant	1
95	Gilmore, James	j	e ½ 1	1	owner	1
96	Gilroy, Edward Sr.	j	w ½ 4	1 & other premises	owner	1
97	Gilroy, Edward Jr.		n ½ 3	1	landhold'r son	1
98	Grant, Albert	j	s p 11 & 12	2	owner	1
99	Grant, Alexander		c p 11 & 12	2	owner	1
100	Grant, William		c p 11 & 12	2	landhold'r son	1
101	Grant, John	j	p s ½ 1	3	owner	1
102	Grant, John Sen		c p 1	3	owner	1
103	Grant, Malcolm	j	c p 1	3	owner	1
104	Gregory, Alexander		n p 13	4 & other premises	occupant	2
105	Hassard, Phineas	j	n ½ 10	4	owner	2
106	Hughes, Hugh	j	p c p 7	2	owner	1
110	Hunter, Sinclair		p s ½ 8	4	owner	2
117	Irvine, John	j	c p 11 & 12	2 & other premises	owner	1
79	Long, Joseph	j	w ½ 5	1	tenant	1
81	Long, James	j	n w ¼ 4	1	tenant	1
141	Latimore, Thomas	j	s ½ 2	1	owner	1
142	Latimore, Edward		s ½ 2	1	landhold'r son	1
143	Latimore, Thomas	j	e ½ 11	1	owner	1
144	Loucks, James	j	s p 4	3	owner	1
145	Latourell, William	j	e ½ 5	4 & other premises	owner	2
146	Latourell, Edward		e ½ 5	4	landhold'r son	2

No. On Roll	NAME.	Jurors.	LOT.	Con. or Street.	Description.	P O Address.
261	Watson, Henry.....		n ½ 7.....	6.....	owner.....	3
262	Willis, John	j	s w p 11.....	6.....	owner.....	3
263	Whitney, John.....	j	s p 12.....	5.....	owner.....	3
266	Wilson, Thomas.....	j	w c p 39, 40.....	3.....	owner.....	3
267	Wilson, Alexander..	j	p 40.....	3.....	owner.....	3
268	Wiley, Alexander...	j	4, 5, 6, 7	9.....	owner.....	3

PART II.—Persons entitled to Vote at Municipal Elections only.

42	Bennett, Ellen widow	n ½ 14.....	7	owner.....	3
190	Murphy, A widow...	e ½ 8	8.....	owner.....	3
195	Muckey, T widow...	s e ¼ 12,.....	6 & other premises	owner	3
250	Story, M A widow.	s p 7.....	5 & other premises	owner.....	2

PART III.—Persons entitled to Vote at Elections to the Legislative Assembly only.

NONE.

I, the undersigned Municipal Clerk, for the said Municipality, do hereby certify that the aggregate number of names of persons upon the foregoing list qualified to serve as Jurors, is (136) one hundred and thirty-six.

ELIJAH PELTON,
Clerk of the said Municipality.

Dated at South Gower, this 19th day of June, 1886.

I, Elijah Pelton, Clerk of the Municipality of the Township of South Gower, in the County of Grenville, do hereby certify that parts one and three of the within list constitute a correct list for the year 1886, of all persons appearing by the last Revised Assessment Roll of the said Municipality, to be entitled to vote at elections for members of the Legislative Assembly; and that parts one and two constitute a correct list for said year of all persons appearing by the said Roll to be entitled to vote at Municipal Elections in said Municipality; and I hereby call upon all electors to examine the said list, and if any omissions or other errors are perceived therein, to take immediate proceedings to have the said errors corrected according to law.

ELIJAH PELTON,
Clerk of said Municipality,
South Gower Post Office.

Dated this 19th day of June, 1886.